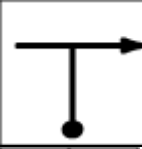
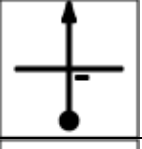
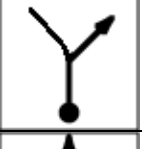
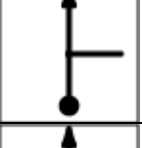
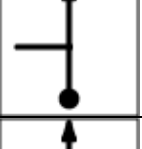
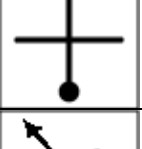
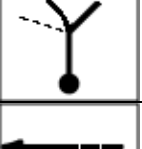
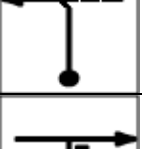
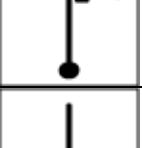
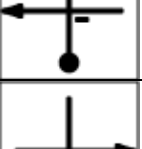
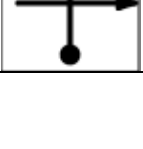
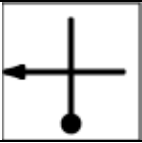


**Sample Routebook - Generic Rally**  
**For navigator timing training only. Does not represent an actual event or roads.**

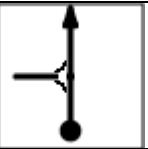
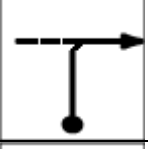
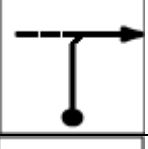
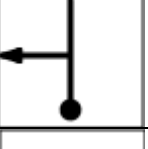
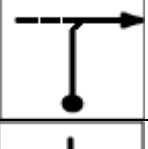
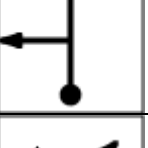
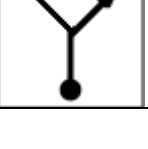

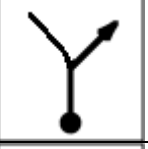
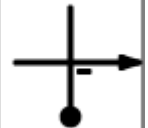
NRI	ACC	INT	Tulip	Notes	Timing
1	0.00	0.00		Front bumper even with Bus Stop sign. <b>Start ODO check. SOS</b>	CET, Take 17 min. to NRI 14.
2	0.02	0.02		R Iron Foundry Road.	
3	0.03	0.01		SSA Highway 82	
4	0.87	0.84		R Brazil Road	
5	1.27	0.4		SA	
6	3.43	2.16		SA	
7	4.70	1.27		SA	
8	6.46	1.76		Keep L, SFC	
9	6.88	0.42		Keep L	
10	7.89	1.01		STR School Road	
11	10.18	2.29		SL	
12	10.66	0.48		R	

**Sample Routebook - Generic Rally**

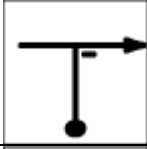
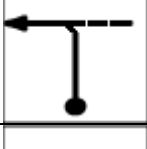
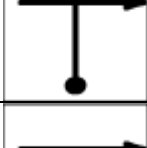
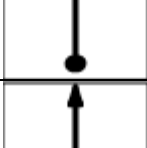
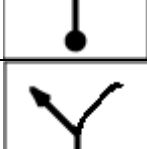
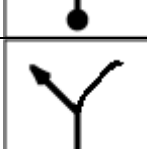
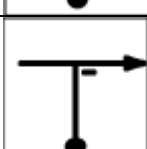
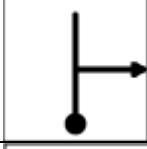
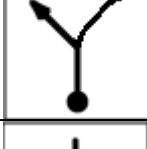


**For navigator timing training only. Does not represent an actual event or roads.**

<b>NRI</b>	<b>ACC</b>	<b>INT</b>	<b>Tulip</b>	<b>Notes</b>	<b>Timing</b>
13	13.55	2.89		L German Road	
14	13.57	0.02		<p><b>End ODO check.</b> Front bumper even with end of pavement. <b>EOS, zero odo,</b> SA at end of pavement.</p> <p>Please move ahead once you have taken your odo reading to allow room for other competitors.</p>	<p>CAS 56 Pause 20 seconds</p>



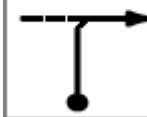

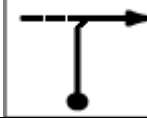
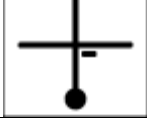

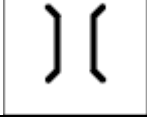

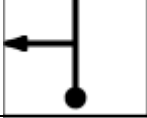

**Sample Routebook - Generic Rally**  
**For navigator timing training only. Does not represent an actual event or roads.**

<b>NRI</b>	<b>ACC</b>	<b>INT</b>	<b>Tulip</b>	<b>Notes</b>	<b>Timing</b>
15	0.00	0.00		SA at end of pavement	CAS 56 Pause 20 seconds
16	2.10	2.10		SA at O'Neil Road	
17	3.03	0.93		Keep R	
18	3.94	0.91		MRN	
19	5.02	1.08		Yield L Carmack Road	
20	8.36	3.34		Keep R	
21	10.56	2.2		L Clear Lake Road	CAS 70
22	11.32	0.76		Keep R over crest	
23	16.24	4.92		SFC	CAS 72
24	17.33	1.09		L Zadowski Road	
25	19.70	2.37		R Clemment Road	
26	20.98	1.28		SR Rainy Road	CAS 54.4

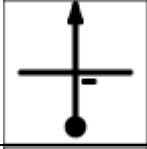


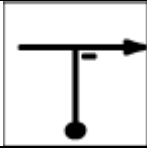
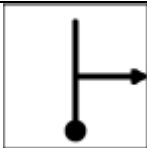
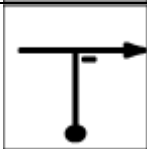


**Sample Routebook - Generic Rally**  
**For navigator timing training only. Does not represent an actual event or roads.**

<b>NRI</b>	<b>ACC</b>	<b>INT</b>	<b>Tulip</b>	<b>Notes</b>	<b>Timing</b>
27	24.74	3.76		STR Maple Lane	CAS 61
28	24.88	0.14		Keep L at Basin Depot Road	
29	27.32	2.44		TR	CAS 72
30	28.51	1.19		STR Mica Road	
31	30.23	1.72		SA	CAS 58
32	32.84	2.61		Keep L onto Dry Road	
33	36.27	3.43		Keep L	
34	41.04	4.77		STR Welsh Road	CAS 72 Pause 3 seconds
35	44.96	3.92		R Forestry Road	CAS 57.9
36	45.72	0.76		Keep L over crest onto McNeil Road	
37	50.53	4.81		EOS, SL O'Neil Road	CAS 55.9

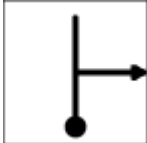
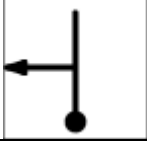

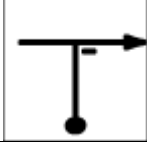
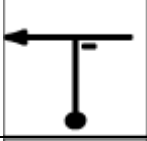
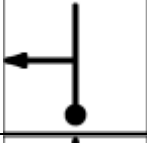
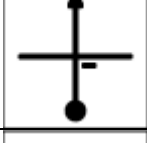
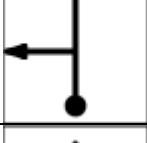
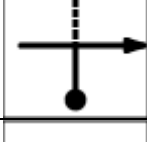
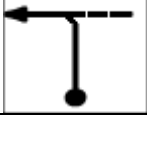
**Sample Routebook - Generic Rally**  
**For navigator timing training only. Does not represent an actual event or roads.**

NRI	ACC	INT	Tulip	Notes	Timing
38	0.00	0.00		SL O'Neil Road	CAS 55.9
39	3.12	3.12		L German Road	CAS 63
40	4.08	0.96		Forced R	
41	4.99	0.91		Yield SA at Cannery Road	
42	6.07	1.08		Forced R	CAS 72
43	8.56	2.49		Stop SA at Brunell Road	CAS 63
44	13.27	4.71		Keep R onto Irish Settlement Road	
45	13.77	0.5		<b>! One lane bridge</b>	
46	16.96	3.19		SA at Old Joe Road	
47	18.20	1.24		L Egan Forest Road	
48	20.75	2.55		Keep R	


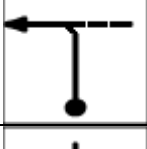
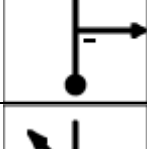
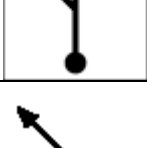
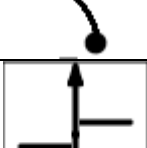
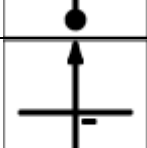

**Sample Routebook - Generic Rally**  
**For navigator timing training only. Does not represent an actual event or roads.**

<b>NRI</b>	<b>ACC</b>	<b>INT</b>	<b>Tulip</b>	<b>Notes</b>	<b>Timing</b>
49	22.17	1.42		SSA at Canoe Lake Road	Pause 5 seconds
50	26.07	3.9		Keep L	
51	29.95	3.88			CAS 46
52	30.28	0.33		L Guinness Road	Pause 4 seconds
53	30.35	0.07		STR Dover Road	
54	31.13	0.78			CAS 65
55	34.39	3.26		R Rose Road	
56	39.03	4.64		STR Desert Road	CAS 72
57	41.16	2.13		STL Road 582	
58	43.68	2.52			CAS 56
59	43.85	0.17			CAS 46
60	44.15	0.3		<b>EOS</b> , R Bailey Bridge Road	


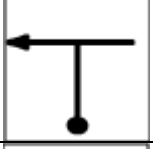
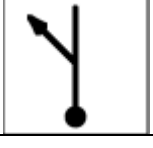

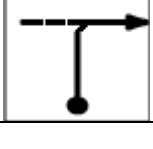

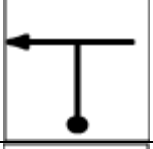
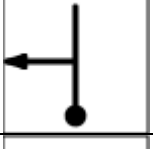
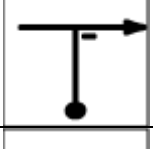
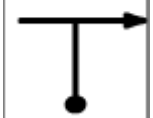
**Sample Routebook - Generic Rally**  
**For navigator timing training only. Does not represent an actual event or roads.**

NRI	ACC	INT	Tulip	Notes	Timing
61	0.00	0.00		R Bailey Bridge Road	
62	0.88	0.88		L	
63	1.15	0.27			CAS 64
64	10.84	9.69		<b>! One lane bridge with pedestrians and vehicles parked along road</b>	
65	12.93	2.09		STR, Hazard Road	
66	13.66	0.73		STL Cork Road	CAS 70 Pause 4 seconds
67	15.74	2.08		L John Road	
68	18.73	2.99		SSA Izagno Road	CAS 60
69	21.08	2.35		L Kent Road	
70	22.14	1.06		R Lost Road	CAS 57
71	22.73	0.59		Forced L	
72	<b>23.32</b>	0.59		<b>! Blind crest</b> ( <i>Check ODO</i> )	




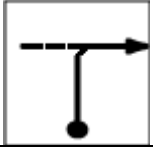

**Sample Routebook - Generic Rally**  
**For navigator timing training only. Does not represent an actual event or roads.**

<b>NRI</b>	<b>ACC</b>	<b>INT</b>	<b>Tulip</b>	<b>Notes</b>	<b>Timing</b>
73	25.46	2.14		L Whites Road	
74	26.78	1.32		Keep L	
75	27.91	1.13		SR Arnold Road BQZ	
76	32.05	4.14		Keep L	CAS 72
77	34.52	2.47		MRN	
78	40.81	6.29		SA	
79	41.29	1.11		EOS, SSA Highway 5 EQZ	50.9


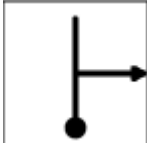

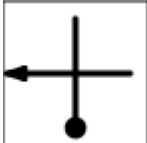



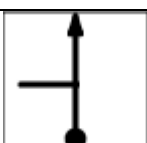
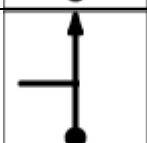
**Sample Routebook - Generic Rally**  
**For navigator timing training only. Does not represent an actual event or roads.**

80	0.00	0.00			SSA Highway 5	50.9
81	3.17	3.17			TL Best Road	
82	4.50	0.57			Keep L	
83	4.56	0.06			Acute L	
84	6.08	1.52			Keep R	
85	6.91	0.83			<b>! Horses and ATVs</b>	CAS 40
86	9.87	2.96			Keep L	
87	11.92	0.11			<b>! No stop sign</b> TL Turtle Lake Road	CAS 70
88	16.11	4.19			L Little German Road	CAS 72 Pause 4 seconds
89	20.79	4.68			STR Highway 54	CAS 60
90	22.18	1.39			TR Pond Road	


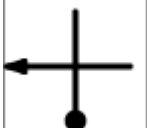

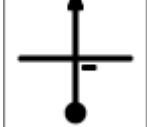
**Sample Routebook - Generic Rally**  
**For navigator timing training only. Does not represent an actual event or roads.**

91	23.04	0.86			TL West Road	
92	25.34	2.3			Keep L	
93	26.21	0.87			L Albatross Lake Road	CAS 48.1
94	31.38	5.17			Keep R	
95	34.31	2.93			SFC	CAS 46 BQZ
96	35.62	1.31			EOS, STL Short Road	

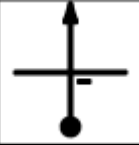

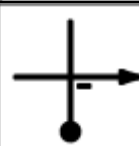

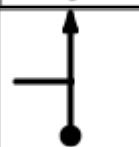
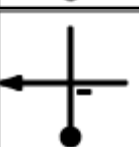
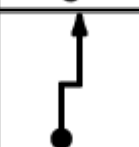
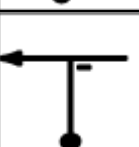
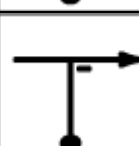
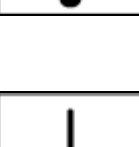
**Sample Routebook - Generic Rally**  
**For navigator timing training only. Does not represent an actual event or roads.**

NRI	ACC	INT	Tulip	Notes	Timing
97	0.00	0.00		STL Short Road	
98	0.47	0.47			CAS 56 EQZ
99	0.98	0.51			CET 6 minutes and 54 seconds
100	1.82	0.84		R Pine Mills Road	
101	2.67	0.85		L Abbey Road	
102	6.38	3.71		L Found Road	
103	9.26	2.88		STR Panic Road	End ET, CAS 64.5
104	13.50	4.24		SA	
105	15.73	2.23		Keep R	
106	17.42	1.69		<b>! Church driveway</b>	
107	17.44	0.02		SA	
108	19.47	2.03		SA at Grand Lake Road	

**Sample Routebook - Generic Rally**  
**For navigator timing training only. Does not represent an actual event or roads.**

109	23.47	4.0		STR Porcupine Road	CAS 46 BQZ
110	23.56	0.09		L JB Dickson Road	
111	23.89				CAS 63.6 EQZ
112	27.76	4.2		Keep R	
113	31.66	3.9		EOS, SSA at Yump Road	CAS 59.8

**Sample Routebook - Generic Rally**  
**For navigator timing training only. Does not represent an actual event or roads.**

NRI	ACC	INT	Tulip	Notes	Timing
114	0.00	0.00		SSA at Yump Road	CAS 59.8
115	3.98	3.98		TL Crest Road	
116	6.82	2.84		SR Exposure Road	
117	8.95	2.13		SA	
118	11.02	2.07		SA	
119	13.23	2.21		SL Cut Road	CAS 62 Pause 10 seconds
120	14.99	1.76		S Jog	Pause 10 seconds
121	15.43	0.44		STL Caution Road	
122	16.54	1.11		STR Highway 567	Pause 13 seconds CET, 15 minutes
123	17.73	1.19		SA, MRN to NRI 124	
124	24.28	6.55		<b>EOR, L into Rally Land parking lot, Give Time In inside.</b>	

**Sample Routebook - Generic Rally**  
**For navigator timing training only. Does not represent an actual event or roads.**

CP locations for reference

<i>Section</i>	<i>Distance</i>	<i>CP #</i>
<i>1</i>	<i>10.97</i>	<i>CP 1</i>
<i>1</i>	<i>36.73</i>	<i>CP 2</i>
<i>1</i>	<i>45.37</i>	<i>CP 3</i>
<i>2</i>	<i>16.57</i>	<i>CP 4</i>
<i>2</i>	<i>29.74</i>	<i>CP 5</i>
<i>3</i>	<i>10.34</i>	<i>CP 6</i>
<i>3</i>	<i>30.94</i>	<i>CP 7</i>
<i>4</i>	<i>3.93</i>	<i>CP 8</i>
<i>4</i>	<i>24.70</i>	<i>CP 9</i>
<i>5</i>	<i>10.25</i>	<i>CP 10</i>
<i>5</i>	<i>27.98</i>	<i>CP 11</i>
<i>6</i>	<i>10.89</i>	<i>CP 12</i>